








Existing Route

APPENDIX C



1. Impassable hedge at point F
2. View from near point F looking toward point E near corner of field top right
3. Double set of gates at Point E
4. Between points E-D
5. Gate between points E-D
6. Gate at point D
7. Between points D-C
8. looking towards double set of gates at point C

Proposed Diversion



1. Proposed route looking north from point A

2. Proposed route between points A-B

3. Open views from point B looking south toward point A

4. Proposed route looking west from point B

5. Open views looking south from route between points B-C

6. Looking north along farm track toward point C